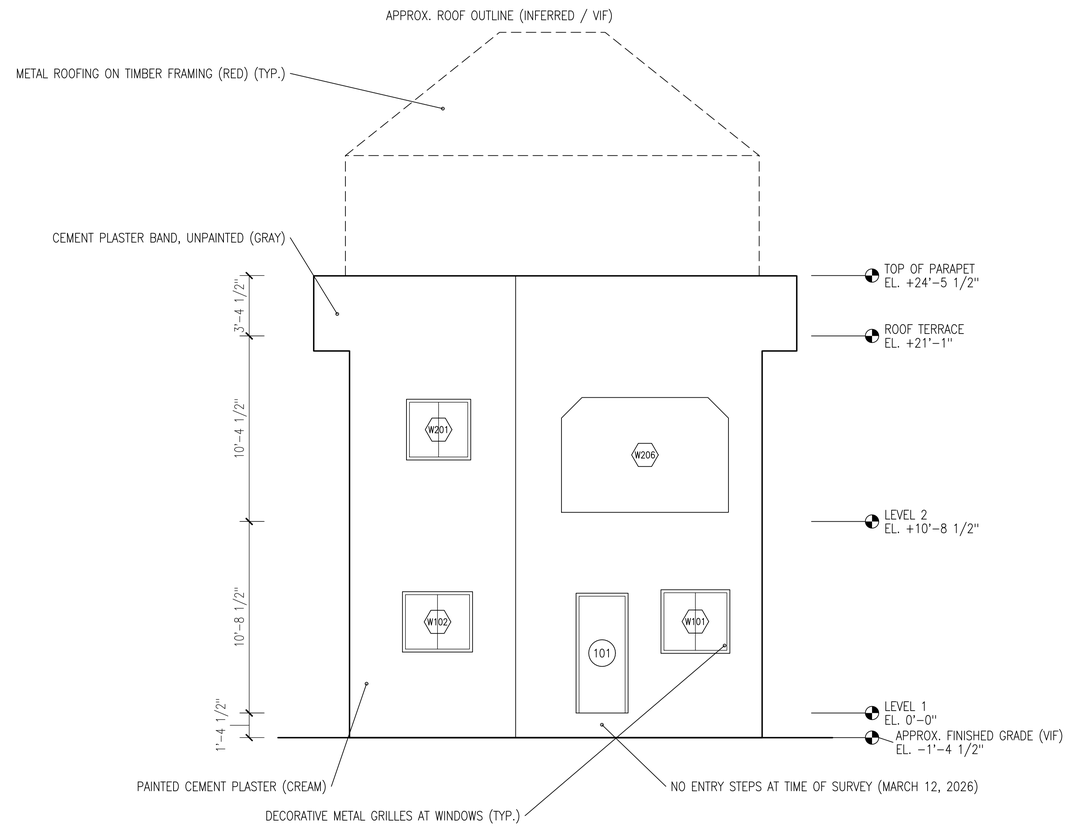

1 / A-201 NORTH ELEVATION
SCALE: 1/4" = 1'-0"

0 2' 4' 8'

SquareDrawn

SquareDrawn LLC
Indianapolis, Indiana
hello@squaredrawn.com
squaredrawn.com

EXISTING CONDITIONS
NOT FOR CONSTRUCTION

REVISIONS

NO.	DATE	DESCRIPTION

GENERAL NOTES

1. Drawn from 3D laser scan data of the existing building. Dimensions are taken from the point cloud at the tolerance stated below.
2. Concealed, inaccessible or unscanned areas are not shown, or are shown dashed and labeled.
3. Not a boundary, land or ALTA survey. Not a structural or code assessment.
4. Verify critical dimensions in the field before fabrication or construction.

SCAN DATE
03/12/2026

POINT CLOUD SOURCE
Terrestrial laser scanner, E57

STATED TOLERANCE
+/- 3/8" (10 mm)

PROJECT
SAMPLE 02 – THREE-LEVEL HOUSE

PROJECT ADDRESS
LOCATION WITHHELD
ANONYMIZED SAMPLE SET

CLIENT
SAMPLE (NO CLIENT)

SHEET NOTES

1. ELEVATIONS DRAWN FROM THE 3D LASER SCAN (EXTERIOR STATIONS) AND THE 360 PANORAMAS.
2. HEIGHTS ARE MEASURED FROM LEVEL 1 FINISHED FLOOR AT THE MAIN ENTRY (EL. 0'-0").
3. FACES NOT VISIBLE FROM ANY SCAN STATION ARE SHOWN DASHED ON LAYER A-INFR AND MARKED NOT SURVEYED.
4. ROOF STRUCTURES ABOVE THE PARAPET ARE PARTLY SEEN FROM GRADE; OUTLINES APPROXIMATE, DASHED.
5. OPENING TAGS MATCH THE FLOOR PLANS AND THE SCHEDULES.

LEGEND

- ELEVATION DATUM
- 101 — DOOR NUMBER
- W101 — WINDOW NUMBER
- INFERRED / NOT SURVEYED GEOMETRY

PROJECT NO.	ISSUE DATE
SD-SAMPLE-02	11/19/2026
DRAWN BY	CHECKED BY
SD	SD

SCALE
1/4" = 1'-0"

SHEET TITLE
NORTH ELEVATION
EXISTING CONDITIONS

SHEET
A-201

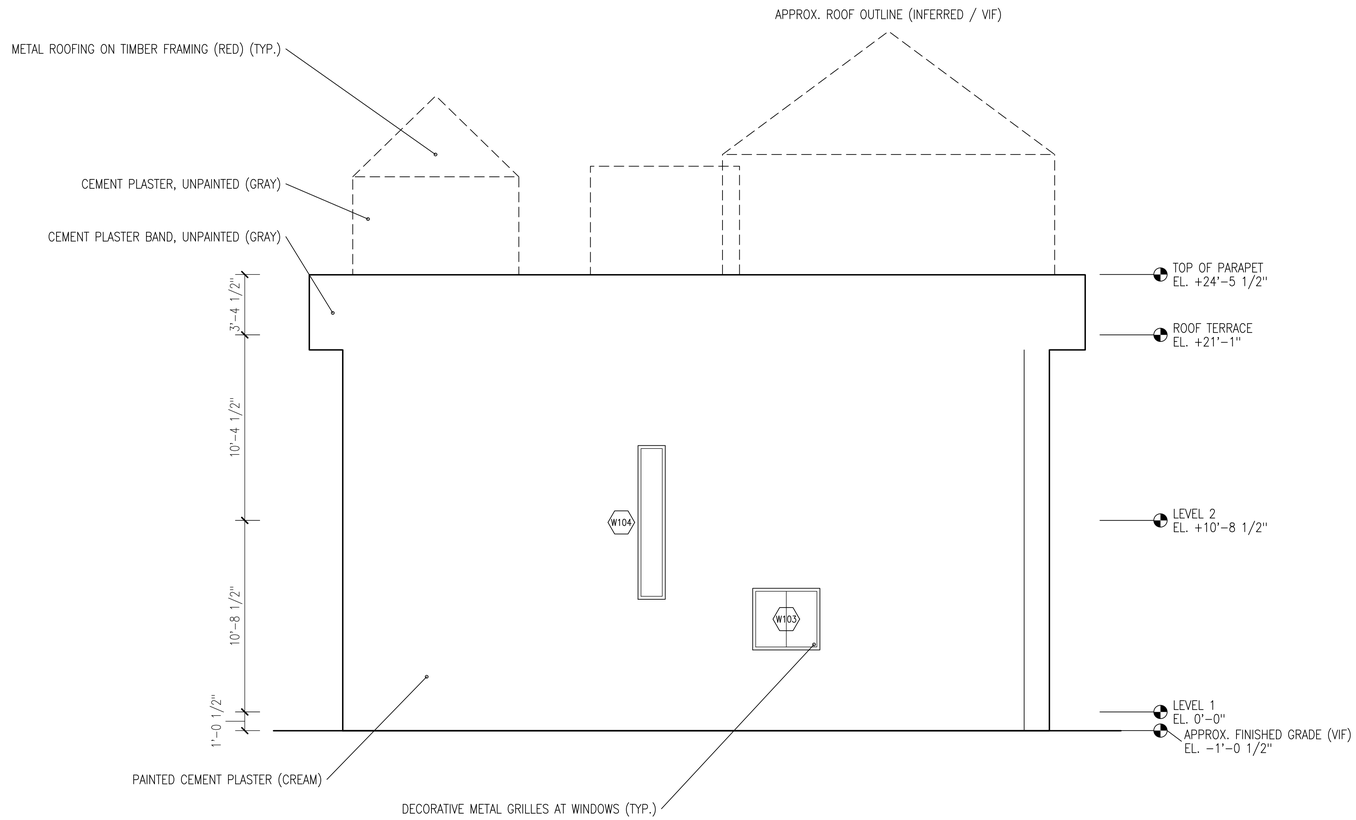

1 / A-202 EAST ELEVATION
SCALE: 1/4" = 1'-0"

0 2' 4' 8'

SquareDrawn

SquareDrawn LLC
Indianapolis, Indiana
hello@squaredrawn.com
squaredrawn.com

EXISTING CONDITIONS
NOT FOR CONSTRUCTION

REVISIONS

NO.	DATE	DESCRIPTION

GENERAL NOTES
1. Drawn from 3D laser scan data of the existing building. Dimensions are taken from the point cloud at the tolerance stated below.
2. Concealed, inaccessible or unscanned areas are not shown, or are shown dashed and labeled.
3. Not a boundary, land or ALTA survey. Not a structural or code assessment.
4. Verify critical dimensions in the field before fabrication or construction.

SCAN DATE
03/12/2026

POINT CLOUD SOURCE
Terrestrial laser scanner, E57

STATED TOLERANCE
+/- 3/8" (10 mm)

PROJECT
SAMPLE 02 – THREE-LEVEL HOUSE

PROJECT ADDRESS
LOCATION WITHHELD
ANONYMIZED SAMPLE SET

CLIENT
SAMPLE (NO CLIENT)

SHEET NOTES
1. ELEVATIONS DRAWN FROM THE 3D LASER SCAN (EXTERIOR STATIONS) AND THE 360 PANORAMAS.
2. HEIGHTS ARE MEASURED FROM LEVEL 1 FINISHED FLOOR AT THE MAIN ENTRY (EL. 0'-0").
3. FACES NOT VISIBLE FROM ANY SCAN STATION ARE SHOWN DASHED ON LAYER A-INFR AND MARKED NOT SURVEYED.
4. ROOF STRUCTURES ABOVE THE PARAPET ARE PARTLY SEEN FROM GRADE; OUTLINES APPROXIMATE, DASHED.
5. OPENING TAGS MATCH THE FLOOR PLANS AND THE SCHEDULES.

LEGEND
- ELEVATION DATUM
- 101 DOOR NUMBER
- W101 WINDOW NUMBER
- INFERRED / NOT SURVEYED GEOMETRY

PROJECT NO.	ISSUE DATE
SD-SAMPLE-02	11/19/2026
DRAWN BY	CHECKED BY
SD	SD

SCALE
1/4" = 1'-0"

SHEET TITLE
EAST ELEVATION
EXISTING CONDITIONS

SHEET
A-202
8 of 11

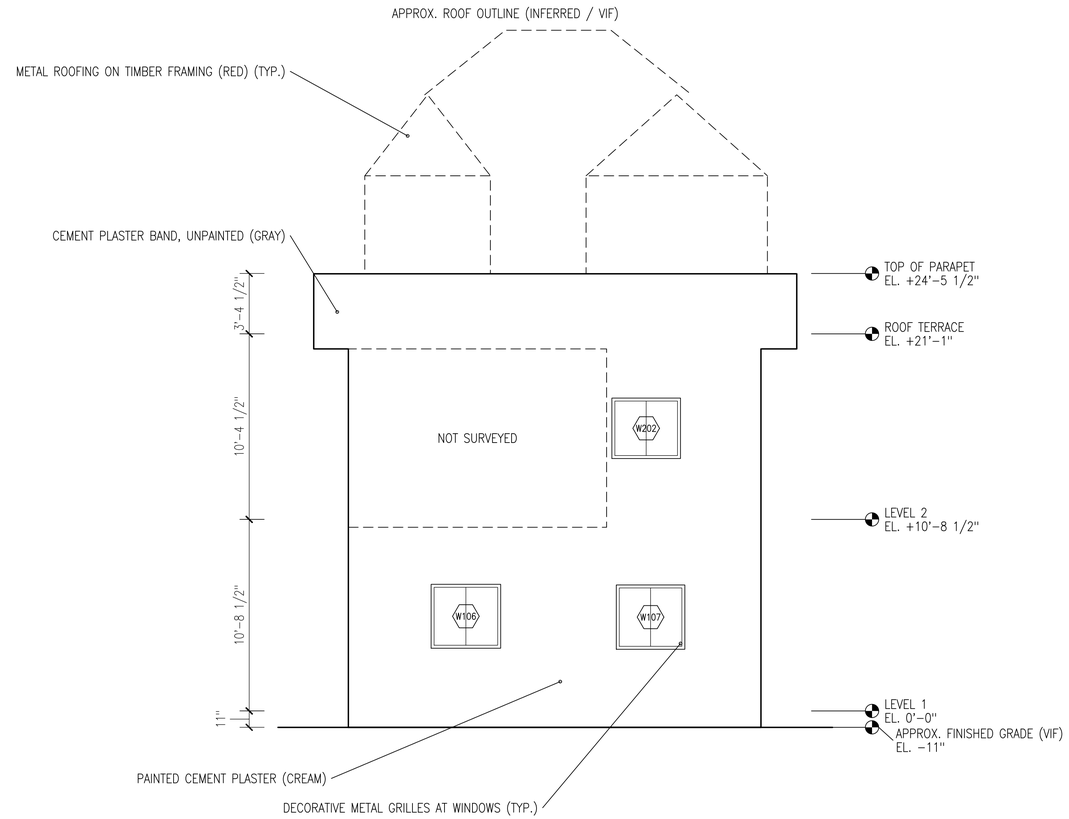

1 / A-203 SOUTH ELEVATION
SCALE: 1/4" = 1'-0"

0 2' 4' 8'

SquareDrawn

SquareDrawn LLC
Indianapolis, Indiana
hello@squaredrawn.com
squaredrawn.com

EXISTING CONDITIONS
NOT FOR CONSTRUCTION

REVISIONS

NO.	DATE	DESCRIPTION

GENERAL NOTES
1. Drawn from 3D laser scan data of the existing building. Dimensions are taken from the point cloud at the tolerance stated below.
2. Concealed, inaccessible or unscanned areas are not shown, or are shown dashed and labeled.
3. Not a boundary, land or ALTA survey. Not a structural or code assessment.
4. Verify critical dimensions in the field before fabrication or construction.

SCAN DATE
03/12/2026

POINT CLOUD SOURCE
Terrestrial laser scanner, E57

STATED TOLERANCE
+/- 3/8" (10 mm)

PROJECT
SAMPLE 02 – THREE-LEVEL HOUSE

PROJECT ADDRESS
LOCATION WITHHELD
ANONYMIZED SAMPLE SET

CLIENT
SAMPLE (NO CLIENT)

SHEET NOTES
1. ELEVATIONS DRAWN FROM THE 3D LASER SCAN (EXTERIOR STATIONS) AND THE 360 PANORAMAS.
2. HEIGHTS ARE MEASURED FROM LEVEL 1 FINISHED FLOOR AT THE MAIN ENTRY (EL. 0'-0").
3. FACES NOT VISIBLE FROM ANY SCAN STATION ARE SHOWN DASHED ON LAYER A-INFR AND MARKED NOT SURVEYED.
4. ROOF STRUCTURES ABOVE THE PARAPET ARE PARTLY SEEN FROM GRADE; OUTLINES APPROXIMATE, DASHED.
5. OPENING TAGS MATCH THE FLOOR PLANS AND THE SCHEDULES.

LEGEND
- ELEVATION DATUM
- 101 DOOR NUMBER
- W101 WINDOW NUMBER
- INFERRED / NOT SURVEYED GEOMETRY

PROJECT NO.	ISSUE DATE
SD-SAMPLE-02	11/19/2026
DRAWN BY	CHECKED BY
SD	SD

SCALE
1/4" = 1'-0"

SHEET TITLE
SOUTH ELEVATION
EXISTING CONDITIONS

SHEET
A-203

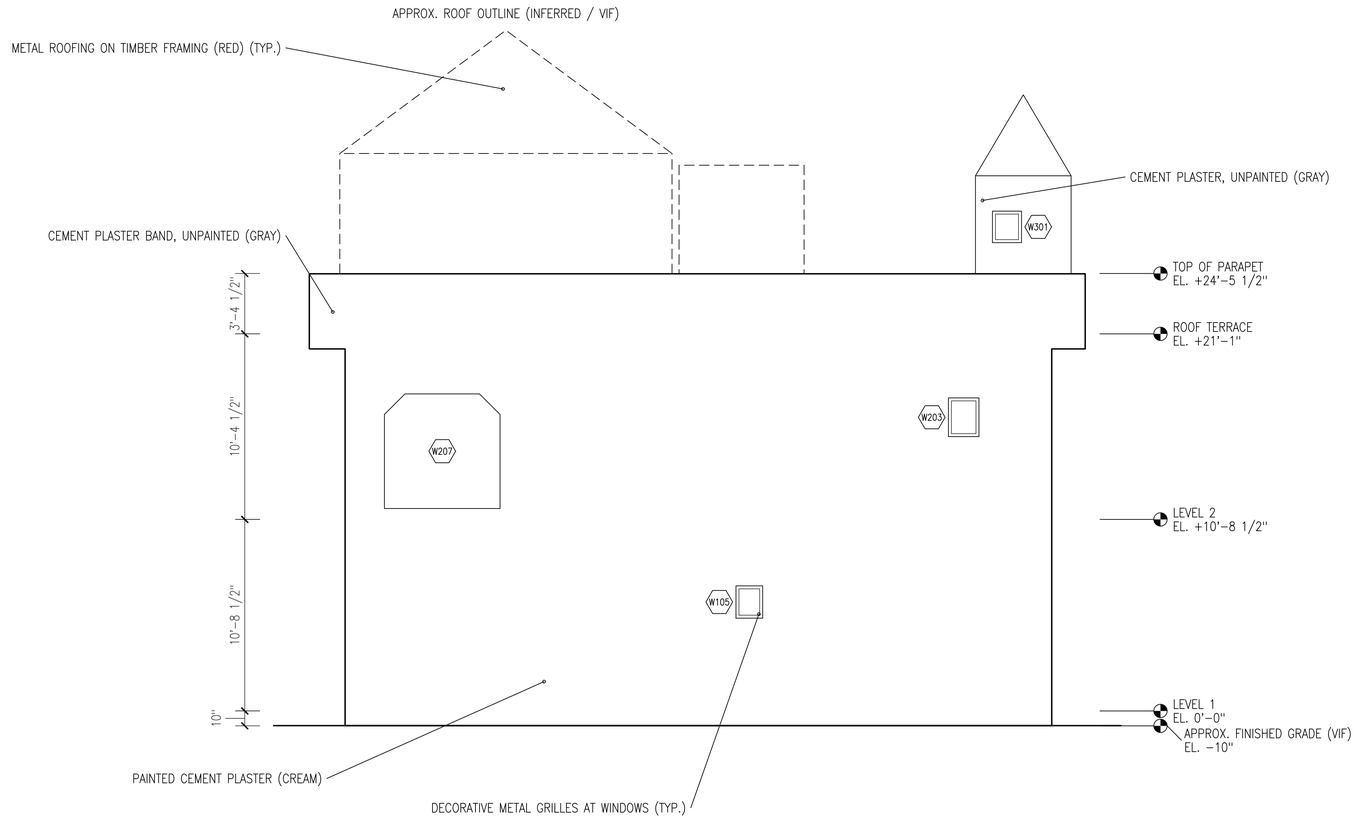

1 / A-204 WEST ELEVATION
SCALE: 1/4" = 1'-0"

0 2' 4' 8'

SquareDrawn

SquareDrawn LLC
Indianapolis, Indiana
hello@squaredrawn.com
squaredrawn.com

EXISTING CONDITIONS
NOT FOR CONSTRUCTION

REVISIONS

NO.	DATE	DESCRIPTION

GENERAL NOTES

1. Drawn from 3D laser scan data of the existing building. Dimensions are taken from the point cloud at the tolerance stated below.
2. Concealed, inaccessible or unscanned areas are not shown, or are shown dashed and labeled.
3. Not a boundary, land or ALTA survey. Not a structural or code assessment.
4. Verify critical dimensions in the field before fabrication or construction.

SCAN DATE
03/12/2026

POINT CLOUD SOURCE
Terrestrial laser scanner, E57

STATED TOLERANCE
+/- 3/8" (10 mm)

PROJECT
SAMPLE 02 – THREE-LEVEL HOUSE

PROJECT ADDRESS
LOCATION WITHHELD
ANONYMIZED SAMPLE SET

CLIENT
SAMPLE (NO CLIENT)

SHEET NOTES

1. ELEVATIONS DRAWN FROM THE 3D LASER SCAN (EXTERIOR STATIONS) AND THE 360 PANORAMAS.
2. HEIGHTS ARE MEASURED FROM LEVEL 1 FINISHED FLOOR AT THE MAIN ENTRY (EL. 0'-0").
3. FACES NOT VISIBLE FROM ANY SCAN STATION ARE SHOWN DASHED ON LAYER A-INFR AND MARKED NOT SURVEYED.
4. ROOF STRUCTURES ABOVE THE PARAPET ARE PARTLY SEEN FROM GRADE; OUTLINES APPROXIMATE, DASHED.
5. OPENING TAGS MATCH THE FLOOR PLANS AND THE SCHEDULES.

LEGEND

- ELEVATION DATUM
- 101 DOOR NUMBER
- W101 WINDOW NUMBER
- INFERRED / NOT SURVEYED GEOMETRY

PROJECT NO.	ISSUE DATE
SD-SAMPLE-02	11/19/2026
DRAWN BY	CHECKED BY
SD	SD

SCALE
1/4" = 1'-0"

SHEET TITLE
WEST ELEVATION
EXISTING CONDITIONS

SHEET
A-204